

# **Naches River Tributary Steelhead Spawning Surveys, 2006**

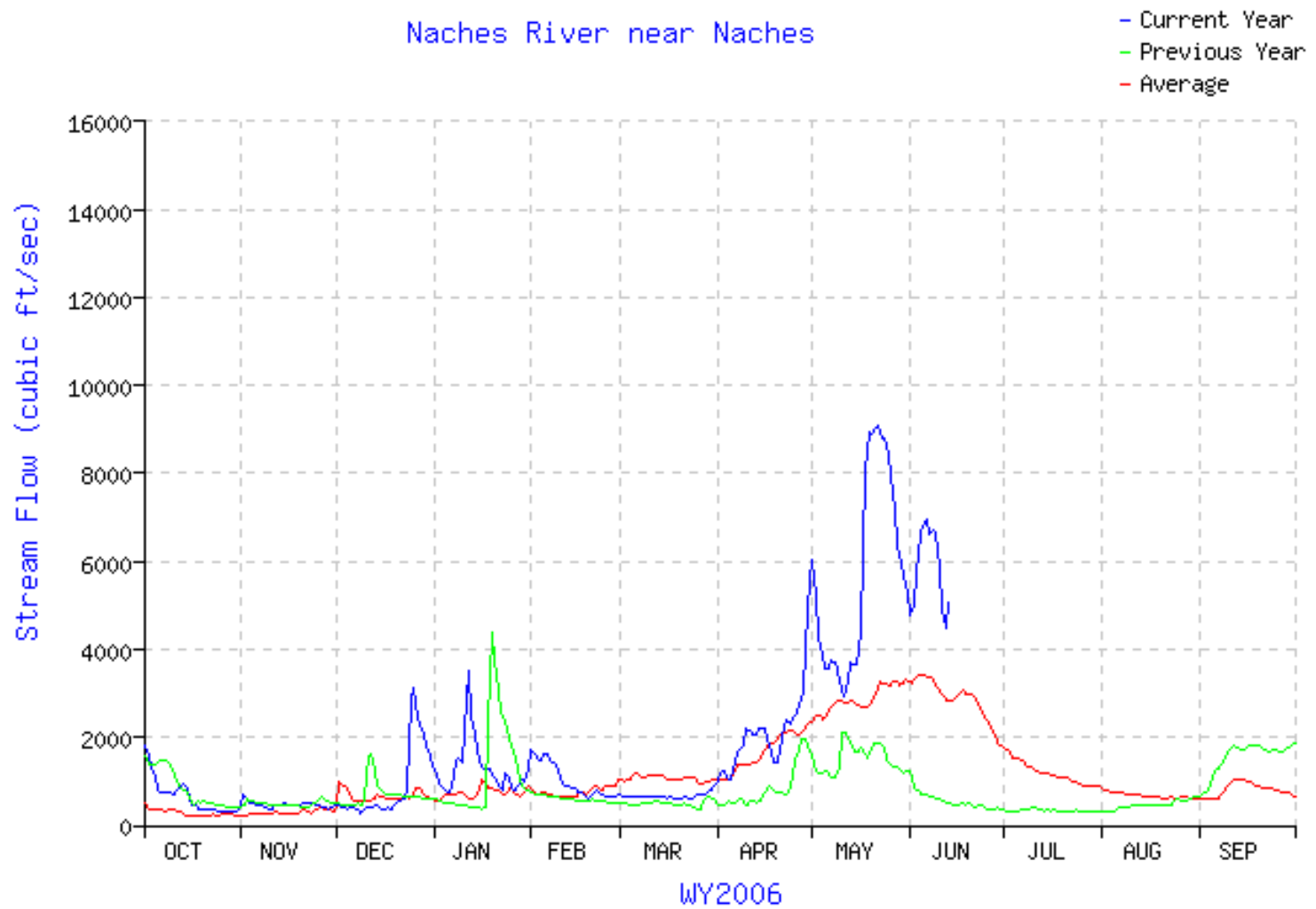
A scenic view of a river flowing through a forested area. The river is in the foreground, with a rocky and grassy bank on the right. The background is filled with dense evergreen trees and a snow-capped mountain range under a clear blue sky.

**American River - May 5, 2006**



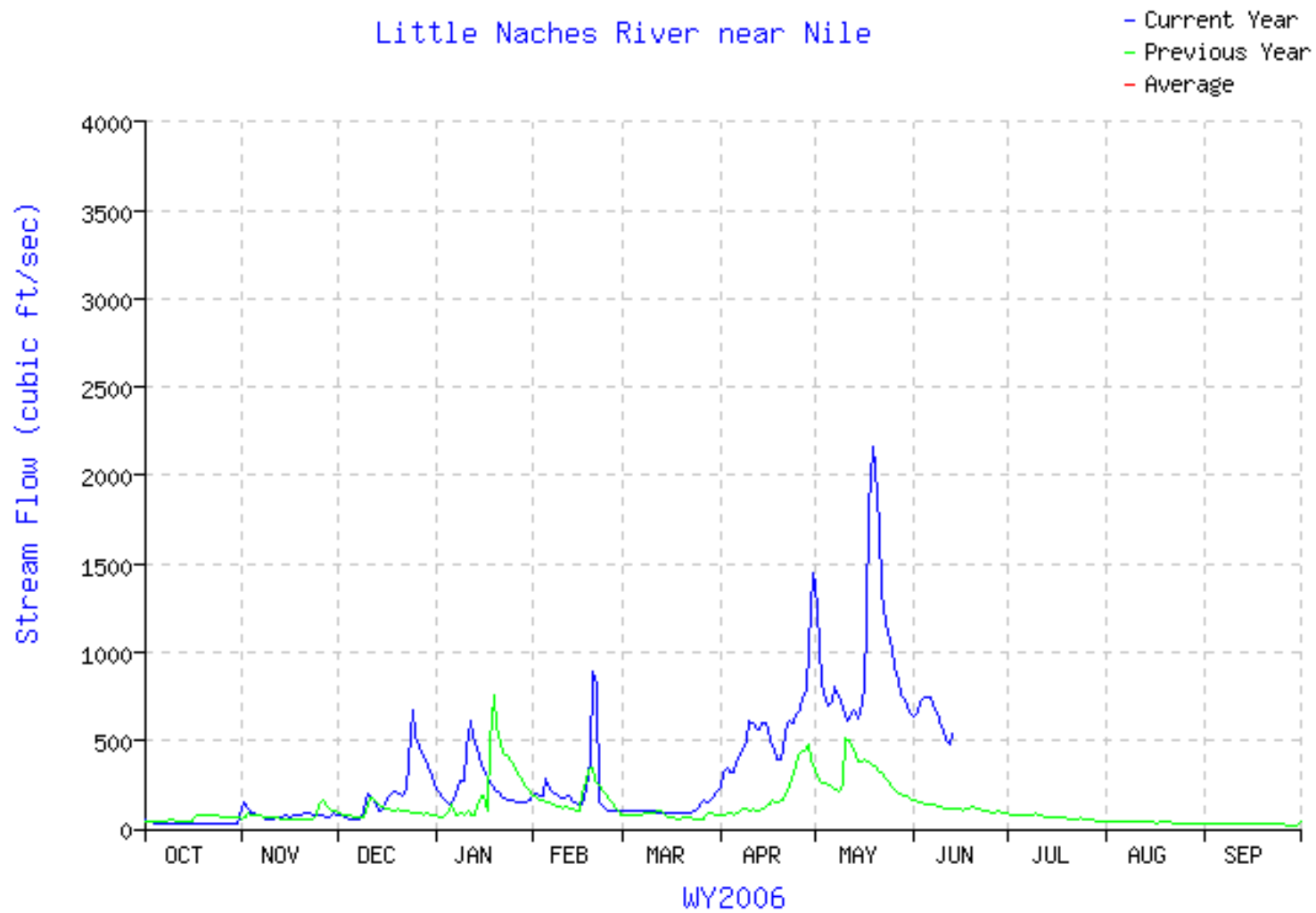
**Naches River – May 18, 2006**

### Naches River near Naches



06/13/2006 06:15

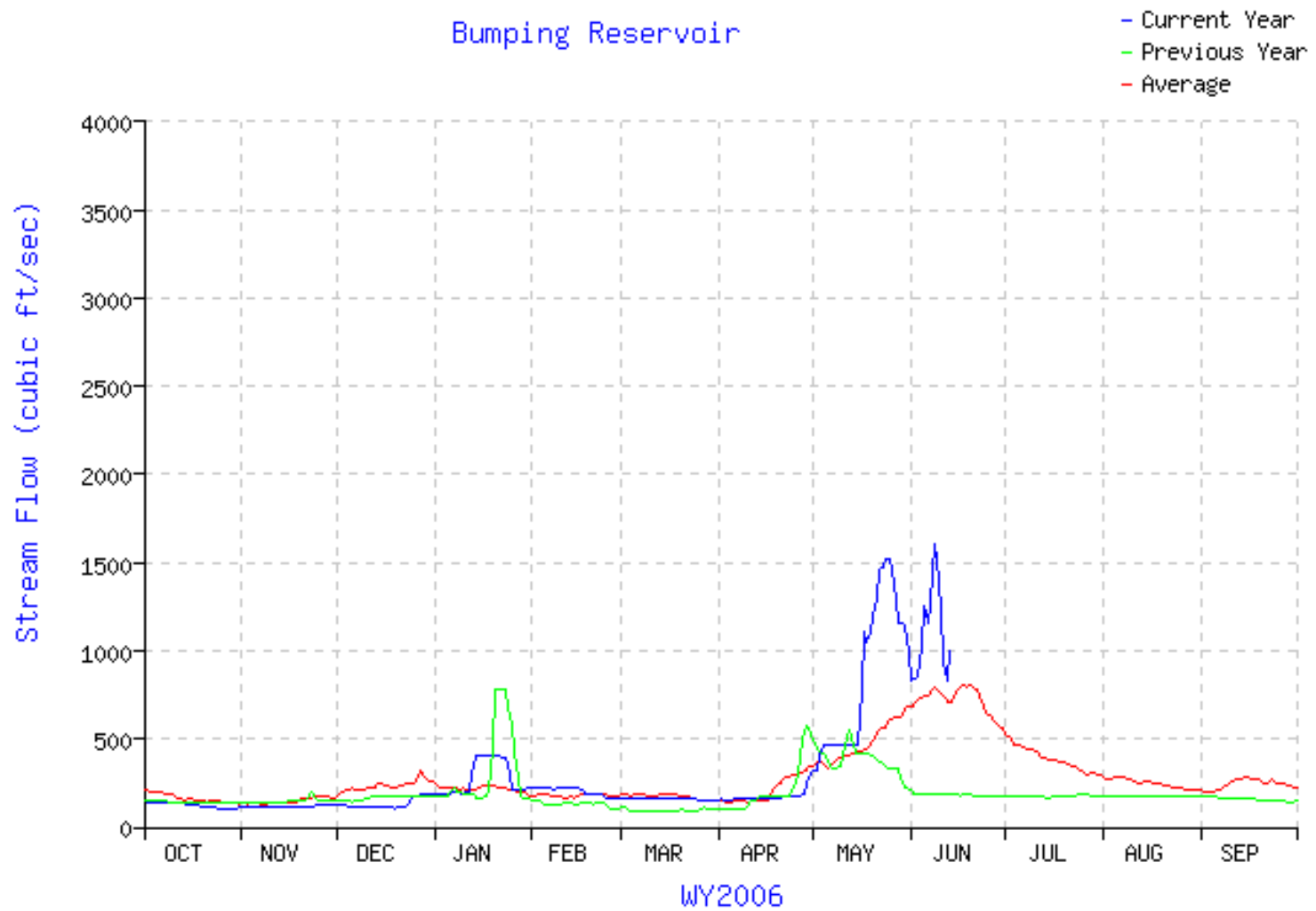
### Little Naches River near Nile





**North Fork Little Naches River – May 30, 2006**

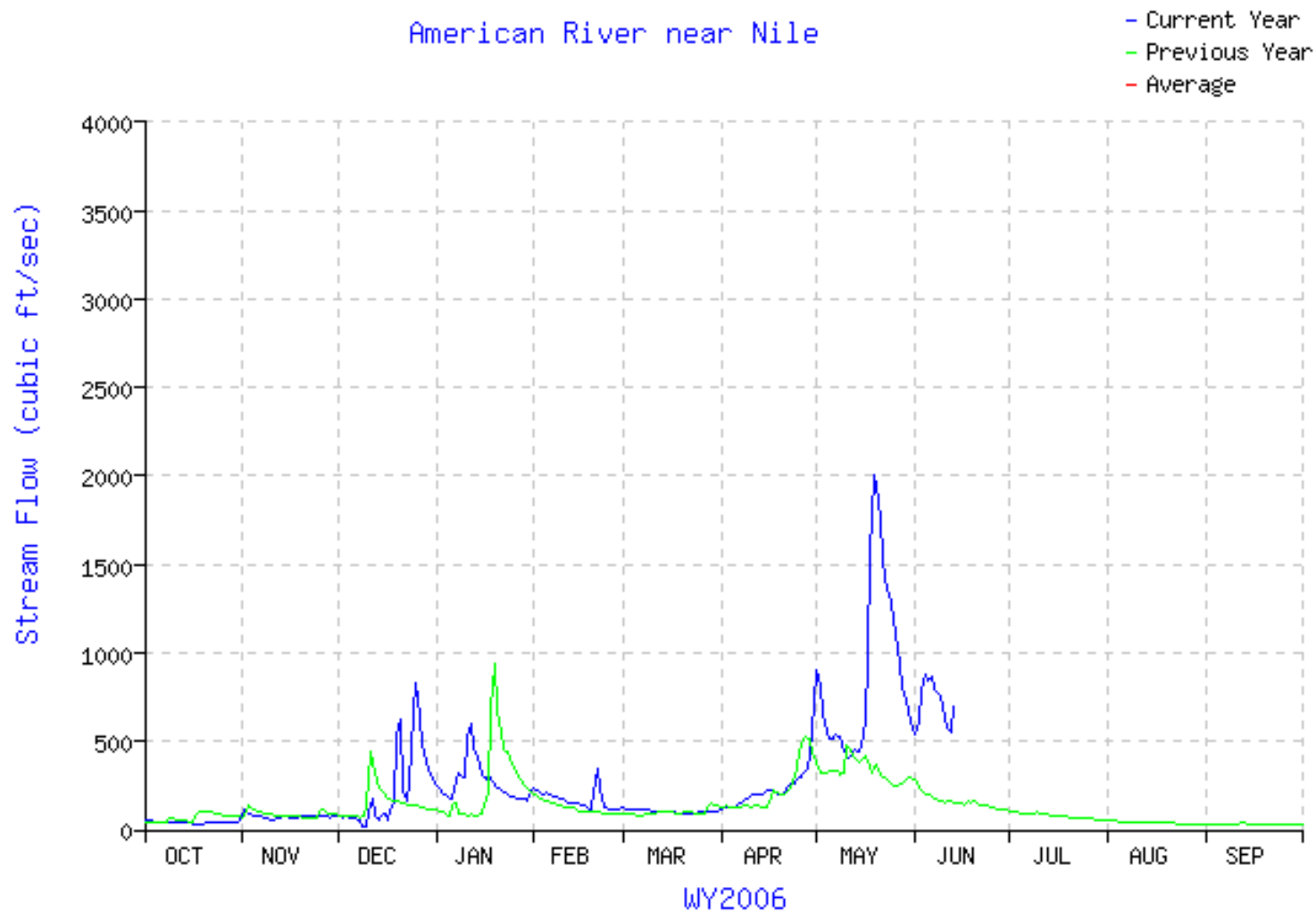
# Bumping Reservoir



A photograph of a river, likely the Bumping River, showing a section with snowbanks and logs. The water is dark and rippled. The banks are covered in snow and have several large logs lying on them. The background is a dense forest of evergreen trees.

**Bumping River – April 7, 2006**

### American River near Nile







**American River – May 5, 2006**



**Nile Creek – May 10, 2006**



**Oak Creek – May 23, 2006**

# **Naches Steelhead Redd Summary, 2006**

**American River –0**

**Bumping River – 11**

**Little Naches and Tribs – 4**

**Nile Creek - 1**

**Oak Creek – 1**

**Rattlesnake Creek – 1**

**Total - 18**

# **Naches Steelhead Redd Summary, 2005**

**American River – 4**

**Bumping River – 16**

**Little Naches and Tribs – 70**

**Nile Creek - 20**

**Oak Creek – 2**

**Rattlesnake Creek – 26**

**Cowiche creek - 2**

**Total - 140**



## **Steelhead Counts at Prosser Dam**

**2005 – 3,451**

**2006 – 2,002**

